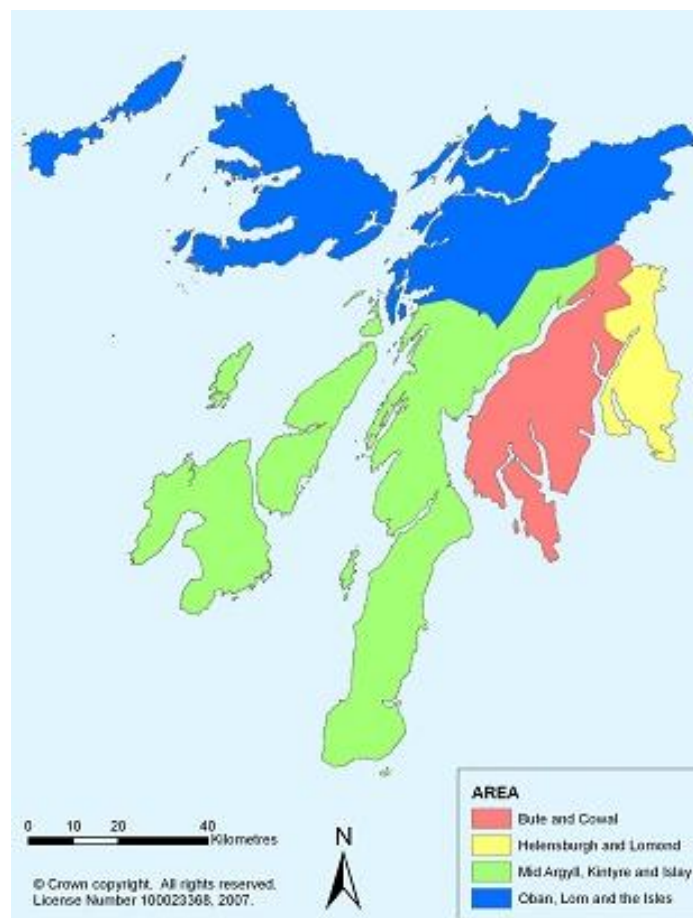




Argyll & Bute Alcohol and Drug Partnership

Argyll & Bute

Alcohol and Drug Report



Alcohol and Drug Report

In 2018 Argyll & Bute had an estimated population of 86,260; this is a decrease in population of 1,390 since 2014. The following charts show the age and gender percentages. The population is 50.2% female and 55.7% of the population is 45 or older, for comparison the 2018 population of Scotland is 51.3% female and 46.5% of the population is 45 or older.

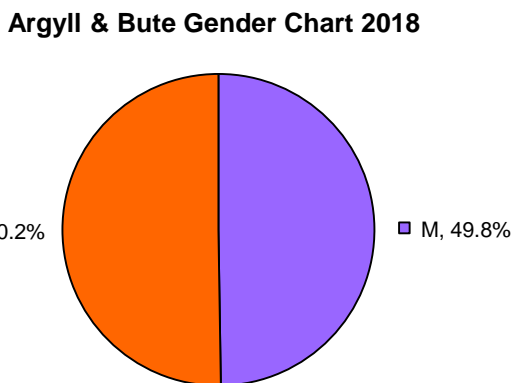
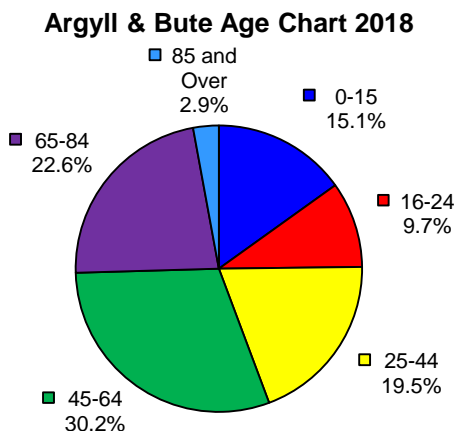


Chart 1: National Records of Scotland

Chart 2: National Records of Scotland

All death and hospital admission figures represent the rate per 100,000 of population, numbers are shown in brackets. As the numbers of alcohol and drug related deaths are low a small increase will show as a large rate change. Although the hospital charts show admissions the figures are based on discharge diagnosis as people are often admitted without the diagnosis being known. The rate for the admissions charts are calculated using the number of stays so there may be multiple admissions for the same patient.

In 2018, there was a rate of 27.8 (24) alcohol related deaths, a decrease of 4.4 compared with 2017. Chart 3 shows the rate for each year from 2014 to 2018, the Scottish rate of alcohol related deaths is included as a comparison, this demonstrates that the death rate in Argyll & Bute is usually higher, except for in 2016, than the rate for Scotland.

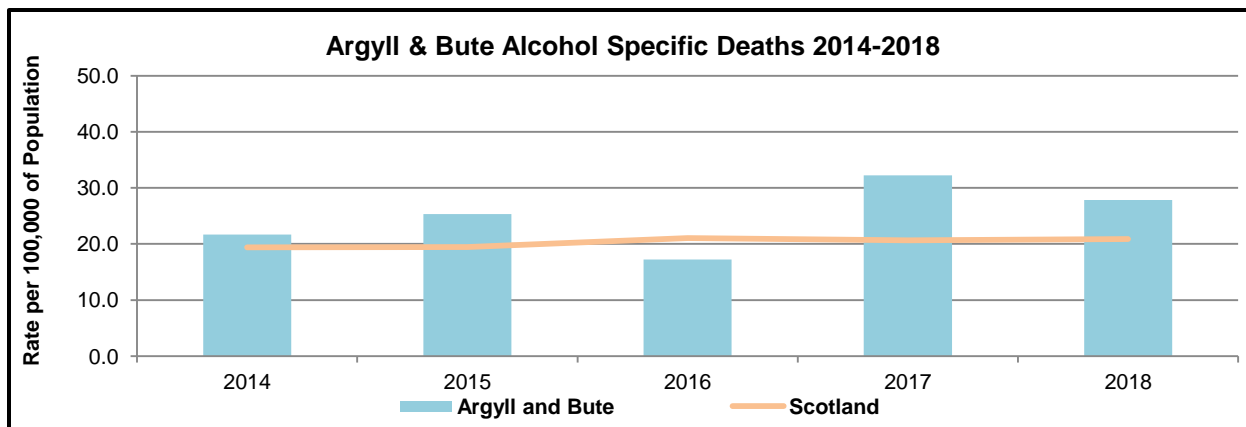


Chart 3: ACaDMe Database and National Records of Scotland

Chart 4 shows the Acute (SMR01) alcohol related hospital admissions for Argyll & Bute. In 2018, there was a rate of 672.4 (580) alcohol related hospital admissions, a decrease of 19.9 (21) compared with 2017. The Scottish rate of alcohol related admissions is included as a comparison, this show that the admission rate in Argyll & Bute is very similar to Scotland but has been higher every year since 2015.

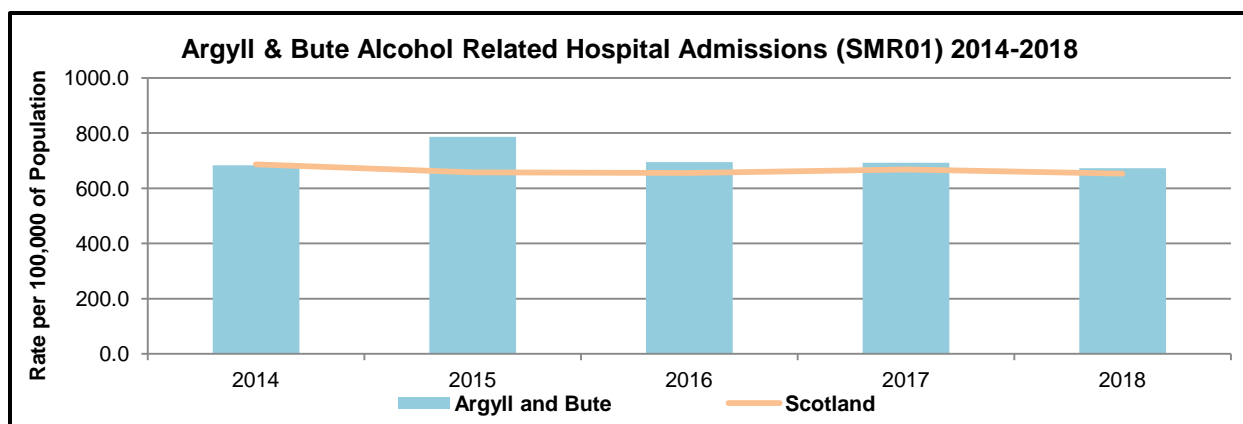


Chart 4: - ACaDMe Database and National Records of Scotland

Chart 5 shows the Mental Health (SMR04) alcohol related hospital admissions for Argyll & Bute. In 2018, there was a rate of 19.7 (17) alcohol related hospital admissions in Argyll & Bute, an increase of 0.1 compared with 2017, this is the same number as last year but the falling population has made the rate higher. The Scottish rate of alcohol related admissions is included as a comparison, this show that the admission rate for Argyll & Bute is consistently lower than the rate for Scotland

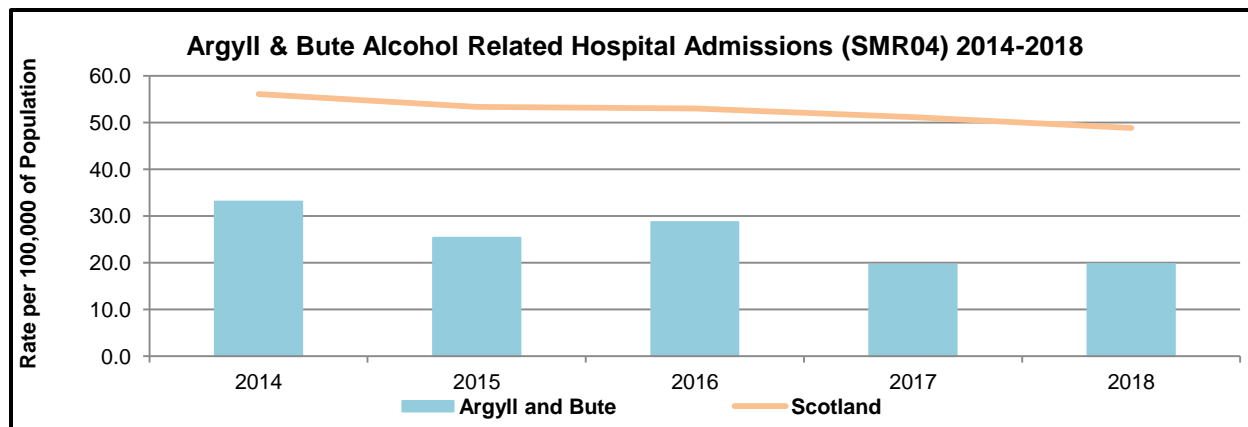


Chart 5: - ACaDMe Database and National Records of Scotland

The following table shows information on licensed premises in Argyll & Bute by Datazone. The table was produced by The Centre for Research on Environment Society and Health (CRESH) in 2015 as part of a larger study on over provisioning in Scotland. It should be noted that although some licensed premises combine on and off sales the CRESH data doesn't show this. The shaded rows in the table are the areas where the total number of licensed premises is higher than the Scottish average for a Datazone.

Cowal and Bute		Availability within 800 m of population centre		
		Total	Off-Sales	On-Sales
S01000787 Cowal South	Cowal & Bute	0	0	0
S01000742 Cowal South	Cowal & Bute	0	0	0
S01000800 Cowal North	Cowal & Bute	0	0	0
S01000728 Bute	Cowal & Bute	0	0	0
S01000785 Cowal North	Cowal & Bute	1	0	1
S01000759 Hunter's Quay	Cowal & Bute	2	0	2
S01000741 Cowal South	Cowal & Bute	2	0	2

S01000757 Hunter's Quay	Cowal & Bute	2	1	1
S01000805 Cowal North	Cowal & Bute	2	1	1
S01000736 Bute	Cowal & Bute	3	1	2
S01000740 Cowal South	Cowal & Bute	3	1	2
S01000737 Bute	Cowal & Bute	4	0	4
S01000734 Rothesay Town	Cowal & Bute	4	0	4
S01000743 Dunoon	Cowal & Bute	4	0	4
S01000756 Hunter's Quay	Cowal & Bute	6	1	5
S01000754 Hunter's Quay	Cowal & Bute	10	4	6
S01000750 Hunter's Quay	Cowal & Bute	11	4	7
S01000752 Hunter's Quay	Cowal & Bute	11	4	7
S01000749 Dunoon	Cowal & Bute	13	4	9
S01000729 Rothesay Town	Cowal & Bute	19	4	15
S01000727 Bute	Cowal & Bute	19	4	15
S01000735 Rothesay Town	Cowal & Bute	24	5	19
S01000731 Rothesay Town	Cowal & Bute	24	5	19
S01000730 Rothesay Town	Cowal & Bute	24	5	19
S01000732 Rothesay Town	Cowal & Bute	25	5	20
S01000748 Dunoon	Cowal & Bute	25	6	19
S01000733 Rothesay Town	Cowal & Bute	27	5	22
S01000744 Dunoon	Cowal & Bute	28	5	23
S01000745 Dunoon	Cowal & Bute	28	5	23
S01000746 Dunoon	Cowal & Bute	30	6	24
S01000747 Dunoon	Cowal & Bute	33	8	25

Helensburgh & Lomond		Availability within 800 m of population centre		
Datazone and Name	Locality	Total	Off-Sales	On-Sales
S01000792 Garelochhead	Helensburgh & Lomond	0	0	0
S01000799 Garelochhead	Helensburgh & Lomond	0	0	0
S01000783 Garelochhead	Helensburgh & Lomond	0	0	0
S01000790 Helensburgh West & Rhu	Helensburgh & Lomond	0	0	0
S01000796 Lomond Shore	Helensburgh & Lomond	0	0	0
S01000760 Garelochhead	Helensburgh & Lomond	1	0	1

S01000780 Garelochhead	Helensburgh & Lomond	1	1	0
S01000762 Helensburgh East	Helensburgh & Lomond	2	1	1
S01000765 Helensburgh East	Helensburgh & Lomond	2	1	1
S01000798 Garelochhead	Helensburgh & Lomond	2	1	1
S01000774 Helensburgh North	Helensburgh & Lomond	3	2	1
S01000781 Helensburgh West & Rhu	Helensburgh & Lomond	3	2	1
S01000784 Helensburgh North	Helensburgh & Lomond	3	0	3
S01000753 Lomond Shore	Helensburgh & Lomond	3	1	2
S01000777 Helensburgh North	Helensburgh & Lomond	3	2	1
S01000761 Garelochhead	Helensburgh & Lomond	4	1	3
S01000797 Garelochhead	Helensburgh & Lomond	4	2	2
S01000782 Helensburgh North	Helensburgh & Lomond	4	0	4
S01000776 Helensburgh North	Helensburgh & Lomond	4	2	2
S01000764 Helensburgh East	Helensburgh & Lomond	4	2	2
S01000770 Helensburgh East	Helensburgh & Lomond	5	3	2
S01000778 Helensburgh North	Helensburgh & Lomond	5	0	5
S01000773 Helensburgh West & Rhu	Helensburgh & Lomond	5	2	3
S01000758 Lomond Shore	Helensburgh & Lomond	5	1	4
S01000751 Lomond Shore	Helensburgh & Lomond	5	1	4
S01000788 Helensburgh West & Rhu	Helensburgh & Lomond	5	1	4
S01000767 Helensburgh East	Helensburgh & Lomond	6	4	2
S01000766 Helensburgh East	Helensburgh & Lomond	6	3	3
S01000804 Cowal North	Helensburgh & Lomond	7	2	5
S01000779 Helensburgh West & Rhu	Helensburgh & Lomond	7	2	5
S01000786 Helensburgh West & Rhu	Helensburgh & Lomond	7	1	6
S01000771 Helensburgh Centre	Helensburgh & Lomond	25	6	19
S01000768 Helensburgh Centre	Helensburgh & Lomond	30	8	22
S01000772 Helensburgh Centre	Helensburgh & Lomond	30	8	22
S01000769 Helensburgh Centre	Helensburgh & Lomond	31	8	23
S01000775 Helensburgh North	Helensburgh & Lomond	32	8	24

Mid Argyll, Kintyre & Islay		Availability within 800 m of population centre		
		Total	Off-Sales	On-Sales
Datazone and Name	Locality			
S01000723 Whisky Isles	Mid Argyll, Kintyre & Islay	0	0	0
S01000720 Kintyre Trail	Mid Argyll, Kintyre & Islay	0	0	0
S01000803 Mid Argyll	Mid Argyll, Kintyre & Islay	0	0	0
S01000802 Mid Argyll	Mid Argyll, Kintyre & Islay	0	0	0
S01000714 Kintyre Trail	Mid Argyll, Kintyre & Islay	0	0	0
S01000725 Kintyre Trail	Mid Argyll, Kintyre & Islay	0	0	0
S01000763 Mid Argyll	Mid Argyll, Kintyre & Islay	0	0	0
S01000721 Kintyre Trail	Mid Argyll, Kintyre & Islay	1	1	0
S01000801 Mid Argyll	Mid Argyll, Kintyre & Islay	1	0	1
S01000791 Greater Lochgilphead	Mid Argyll, Kintyre & Islay	2	0	2
S01000711 Kintyre Trail	Mid Argyll, Kintyre & Islay	2	0	2
S01000755 Whisky Isles	Mid Argyll, Kintyre & Islay	2	1	1
S01000726 Whisky Isles	Mid Argyll, Kintyre & Islay	3	1	2
S01000789 Greater Lochgilphead	Mid Argyll, Kintyre & Islay	4	2	2
S01000722 Whisky Isles	Mid Argyll, Kintyre & Islay	5	2	3
S01000724 Whisky Isles	Mid Argyll, Kintyre & Islay	6	2	4
S01000793 Greater Lochgilphead	Mid Argyll, Kintyre & Islay	9	2	7
S01000718 Campbeltown	Mid Argyll, Kintyre & Islay	9	4	5
S01000807 Loch Awe	Mid Argyll, Kintyre & Islay	9	3	6
S01000795 Greater Lochgilphead	Mid Argyll, Kintyre & Islay	9	2	7
S01000794 Greater Lochgilphead	Mid Argyll, Kintyre & Islay	9	2	7
S01000739 Kintyre Trail	Mid Argyll, Kintyre & Islay	13	3	10
S01000738 Kintyre Trail	Mid Argyll, Kintyre & Islay	13	3	10
S01000712 Campbeltown	Mid Argyll, Kintyre & Islay	20	4	16
S01000713 Campbeltown	Mid Argyll, Kintyre & Islay	20	4	16
S01000717 Campbeltown	Mid Argyll, Kintyre & Islay	22	7	15
S01000715 Campbeltown	Mid Argyll, Kintyre & Islay	24	6	18
S01000716 Campbeltown	Mid Argyll, Kintyre & Islay	25	7	18
S01000719 Kintyre Trail	Mid Argyll, Kintyre & Islay	25	7	18

Oban, Lorn & Isles		Availability within 800 m of population centre		
		Total	Off-Sales	On-Sales
Datazone and Name	Locality			
S01000831 Mull, Iona, Coll and Tiree	Oban, Lorn & Isles	0	0	0
S01000830 Mull, Iona, Coll and Tiree	Oban, Lorn & Isles	0	0	0
S01000809 Mull, Iona, Coll and Tiree	Oban, Lorn & Isles	0	0	0
S01000827 Benderloch Trail	Oban, Lorn & Isles	0	0	0
S01000806 Whiskey Isles	Oban, Lorn & Isles	0	0	0
S01000810 Benderloch Trail	Oban, Lorn & Isles	0	0	0
S01000819 Loch Awe	Oban, Lorn & Isles	0	0	0
S01000820 Mull, Iona, Coll and Tiree	Oban, Lorn & Isles	0	0	0
S01000829 Benderloch Trail	Oban, Lorn & Isles	0	0	0
S01000808 Loch Awe	Oban, Lorn & Isles	1	0	1
S01000826 Benderloch Trail	Oban, Lorn & Isles	2	1	1
S01000825 Benderloch Trail	Oban, Lorn & Isles	2	1	1
S01000813 Oban South	Oban, Lorn & Isles	3	2	1
S01000828 Benderloch Trail	Oban, Lorn & Isles	3	1	2
S01000824 Loch Awe	Oban, Lorn & Isles	4	1	3
S01000811 Oban South	Oban, Lorn & Isles	6	3	3
S01000812 Oban South	Oban, Lorn & Isles	9	7	2
S01000814 Oban South	Oban, Lorn & Isles	10	6	4
S01000817 Oban South	Oban, Lorn & Isles	18	7	11
S01000832 Mull, Iona, Coll and Tiree	Oban, Lorn & Isles	19	4	15
S01000823 Oban North	Oban, Lorn & Isles	21	2	19
S01000822 Oban North	Oban, Lorn & Isles	23	4	19
S01000815 Oban South	Oban, Lorn & Isles	42	16	26
S01000821 Oban North	Oban, Lorn & Isles	47	8	39
S01000816 Oban South	Oban, Lorn & Isles	55	18	37
S01000818 Oban North	Oban, Lorn & Isles	62	15	47

Table 1 - Highlighted rows are higher than the Scottish average

Richardson EA, Hill SE, Mitchell R, Pearce J and Shortt NK (2015) Is local alcohol outlet density related to alcohol-related morbidity and mortality in Scottish cities? *Health and Place* 33: 172-180

Chart 6 shows the number of Alcohol Brief Interventions that have been carried out in Argyll & Bute between January and December of 2018.

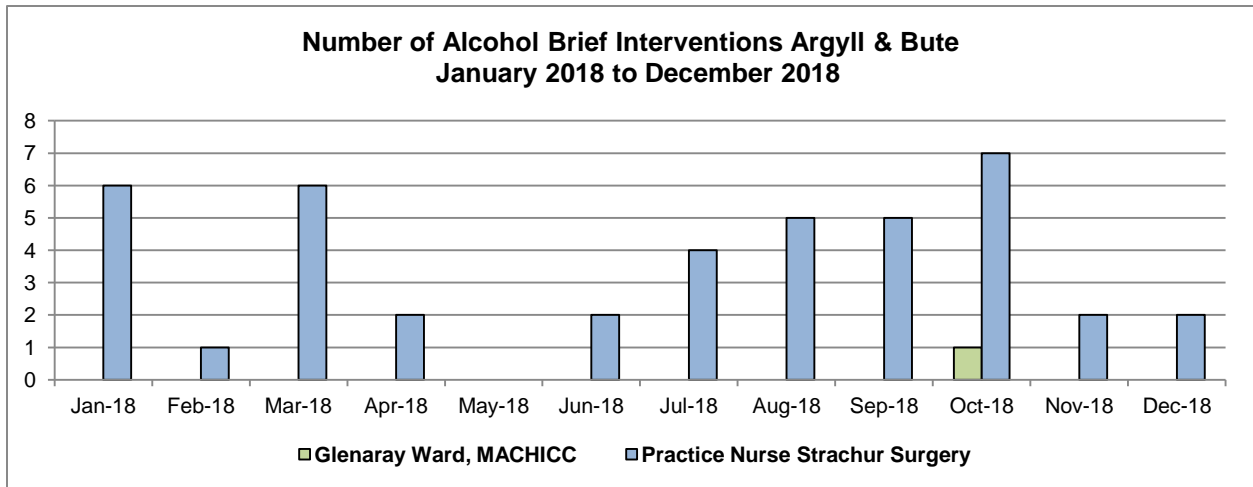


Chart 6: – Figures supplied by Joyce Ackroyd, Health Improvement Administrator

Chart 7 shows the drug related deaths for Argyll & Bute. In 2018, there was a rate of 10.4 (9) drug related deaths in Argyll & Bute, an increase of 1.2 compared with 2017. The Scottish rate of drug related deaths is included as a comparison; this shows that the death rate in Argyll & Bute is consistently lower than Scotland as a whole.

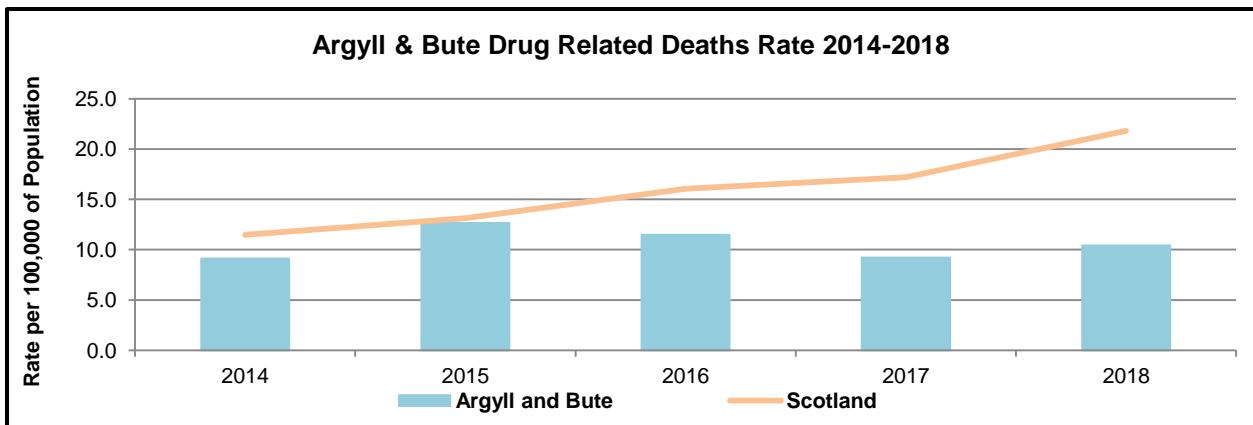


Chart 7: - ACaDMe Database and National Records of Scotland

Chart 8 shows the Acute (SMR01) drug related hospital admissions for Argyll & Bute. In 2018, there was a rate of 97.4 (84) drug related hospital admissions in Argyll & Bute, an increase of 0.6 compared with 2017, this is the same number as last year but the falling population has made the rate higher. The Scottish rate of drug related admissions is included as a comparison; the rate in Argyll & Bute has been consistently lower than the Scottish rate.

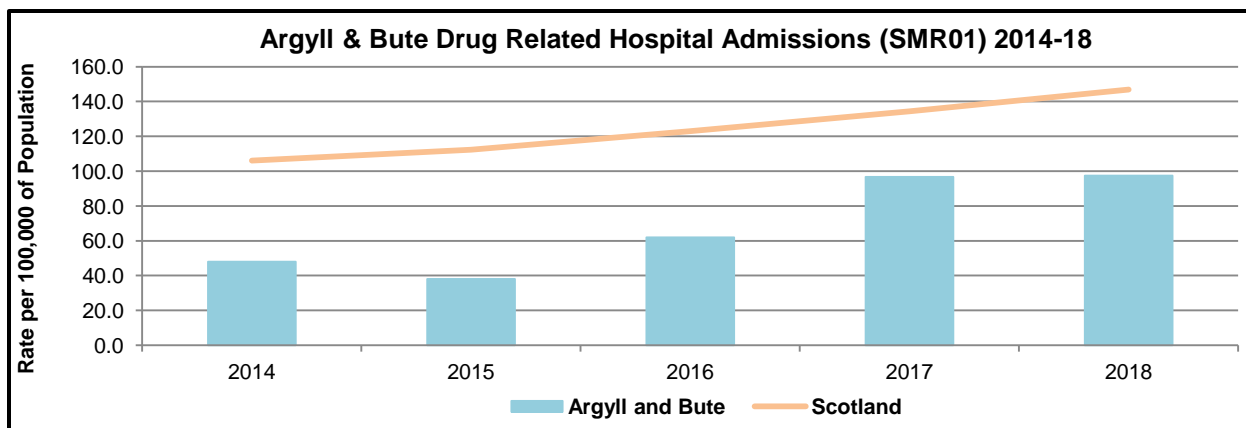


Chart 8: - AcaDMe Database and National Records of Scotland

Chart 9 shows the Mental Health (SMR04) drug related hospital admissions for Argyll & Bute. In 2018, there were 7.0 (<10) drug related hospital admissions in Argyll & Bute, a decrease of 6.9 compared with 2017. The Scottish rate of drug related admissions is included as a comparison; this shows that the admission rate in Argyll & Bute is consistently lower than the rate in Scotland.

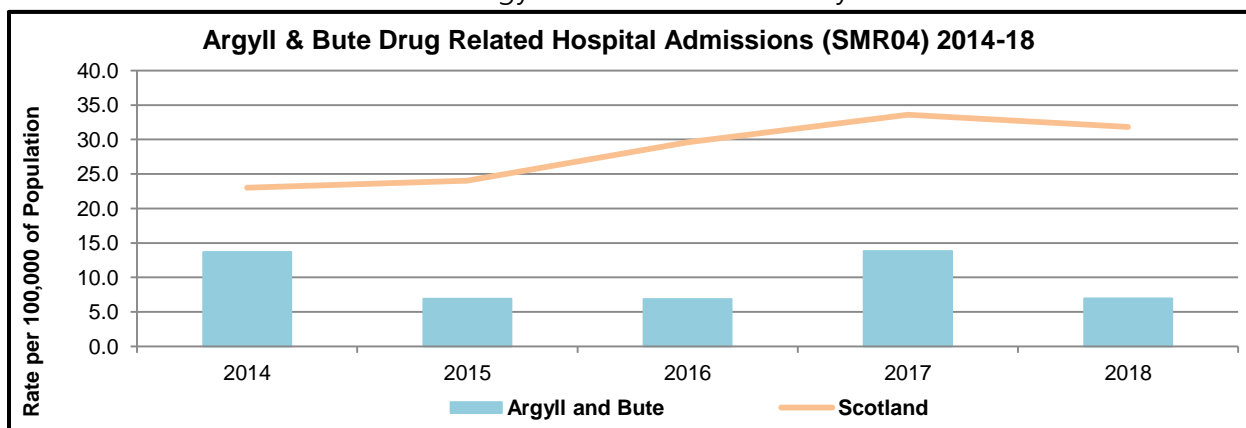


Chart 9: - AcaDMe Database and National Records of Scotland

Chart 10 shows the number of people who have been referred to ABAT or Addaction in Argyll & Bute in 2018 based on whether they have started treatment, are awaiting treatment or never accessed treatment. Of those referred in Argyll & Bute 72% started treatment and 21% didn't follow through with the referral and enter treatment.

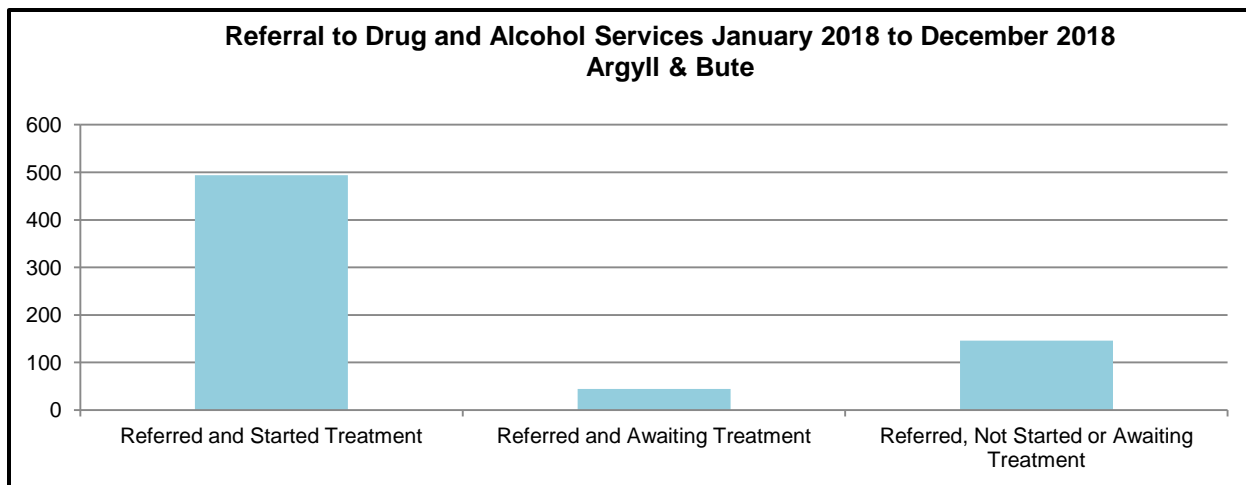


Chart 10: – Drug and Alcohol Treatment Waiting Times Database